SE Regional Coastal Program & NERR Meeting

Nov. 8-10, 2010 Pivers Island, Beaufort, N.C.

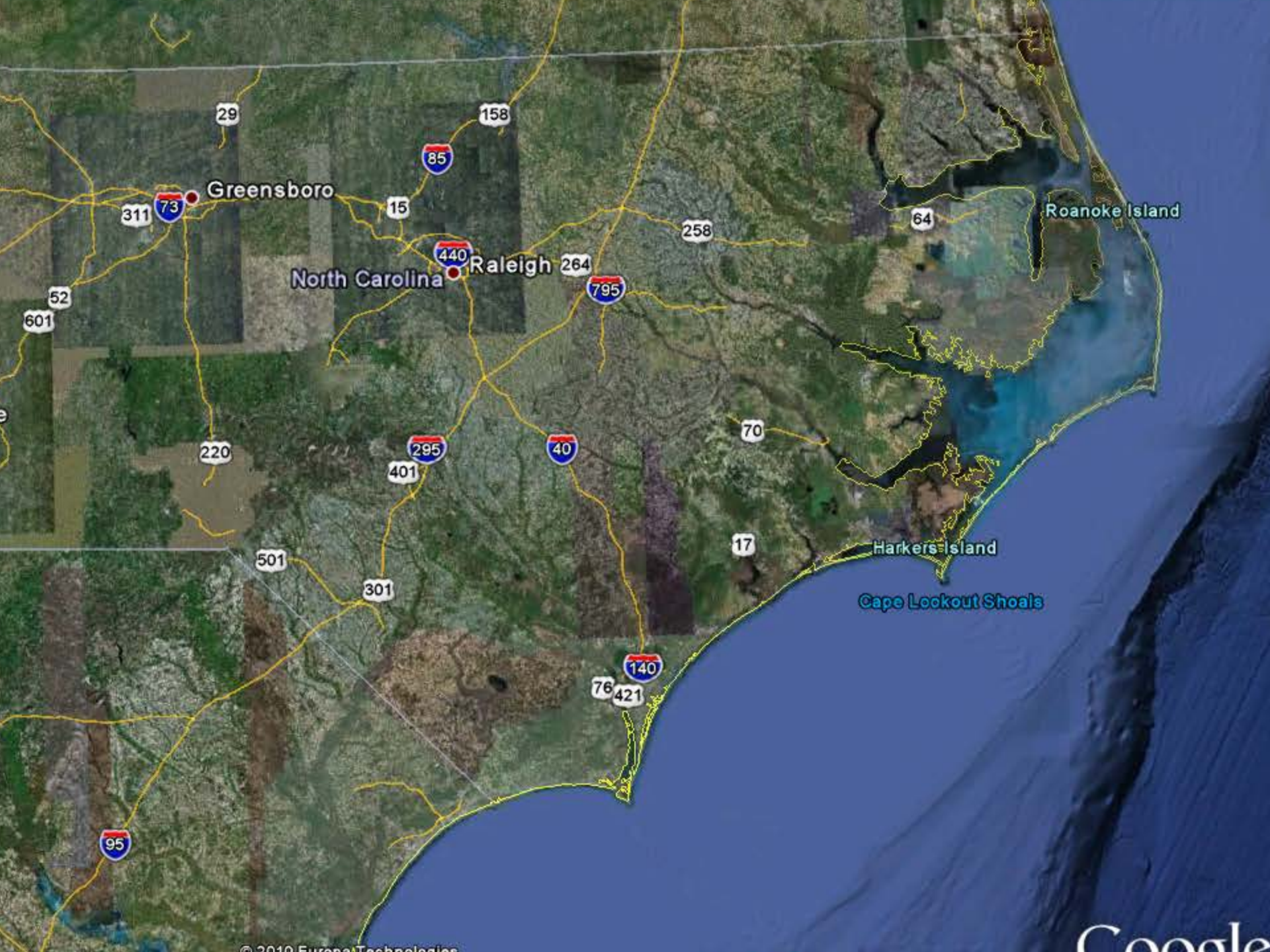
Greensboro
Raleigh
North Carolina
Roanoke Island
Harkers Island
Cape Lookout Shoals
29
158
85
73
311
15
440
264
258
64
795
52
601
220
295
401
40
70
17
501
301
140
76
421
95
Google

New Bern
Trent Woods
James City
River Bend
Pollocksville
Riverdale
CROATAN
Croatan
NATIONAL
Mavsville
Havelock
Harlowe
North Harlowe
Newport
Kuhns
Pelletier
Cape Carteret
Swansboro
Cedar Point
Emerald Isle
Bogue Inlet
Hammocks Beach St. Pk
Indian Beach
Salter Path
Atlantic Beach
Fort Macon St. Pk
Morehead City
Beaufort
Beaufort Inlet
Marshallberg
Gloucester
Harkers Island
Smyrna
Straits
Davis
Otway
Bettie
Williston
Stacy
Atlantic
Sealevel
Cedar Island
West Bay
Narrow Bay
Pamlico
Oriental
Arapahoe
Minnesott Beach
South River
Merrimon
Cape Lookout
CORE BANKS
NATIONAL
Sound
Cape Lookout
Theodore Roosevelt Natural Area
Regional Beach Access
Regional Beach Access
Aquarium
Maritime Mus.
St. Park
Marshallberg
Gloucester
Harkers Island
Davis
Smyrna
Straits
Otway
Bettie
Williston
Stacy
Atlantic
Sealevel
Cedar Island
West Bay
Narrow Bay
Pamlico
Oriental
Arapahoe
Minnesott Beach
South River
Merrimon
Morehead City
Beaufort
Beaufort Inlet
Cape Lookout
Harlowe
North Harlowe
Newport
Havelock
Kuhns
Pelletier
Cape Carteret
Swansboro
Cedar Point
Emerald Isle
Bogue Inlet
Hammocks Beach St. Pk
Indian Beach
Salter Path
Atlantic Beach
Fort Macon St. Pk
Marshallberg
Gloucester
Harkers Island
Smyrna
Straits
Davis
Otway
Bettie
Williston
Stacy
Atlantic
Sealevel
Cedar Island
West Bay
Narrow Bay
Pamlico
Oriental
Arapahoe
Minnesott Beach
South River
Merrimon
Croatan
Riverdale
Pollocksville
River Bend
James City
Trent Woods
New Bern
Mavsville
Long Lake
Little Lake
Great Lake
Catfish Lake
Lake Ellis Simms
Intracoastal Waterway
Neuse River
South River
Bay River
Core Sound
Pamlico Sound
Newport River
Calico River
Cape Lookout
CORE BANKS
NATIONAL
CARTERET
PAMLICO
CRAVEN
NATIONAL
FOREST
58
70
24
101
306
55
12


E Main St
24
Arendell St
101
70
Harkers Island
Salter Path Rd
58
Image © 2010 DigitalGlobe

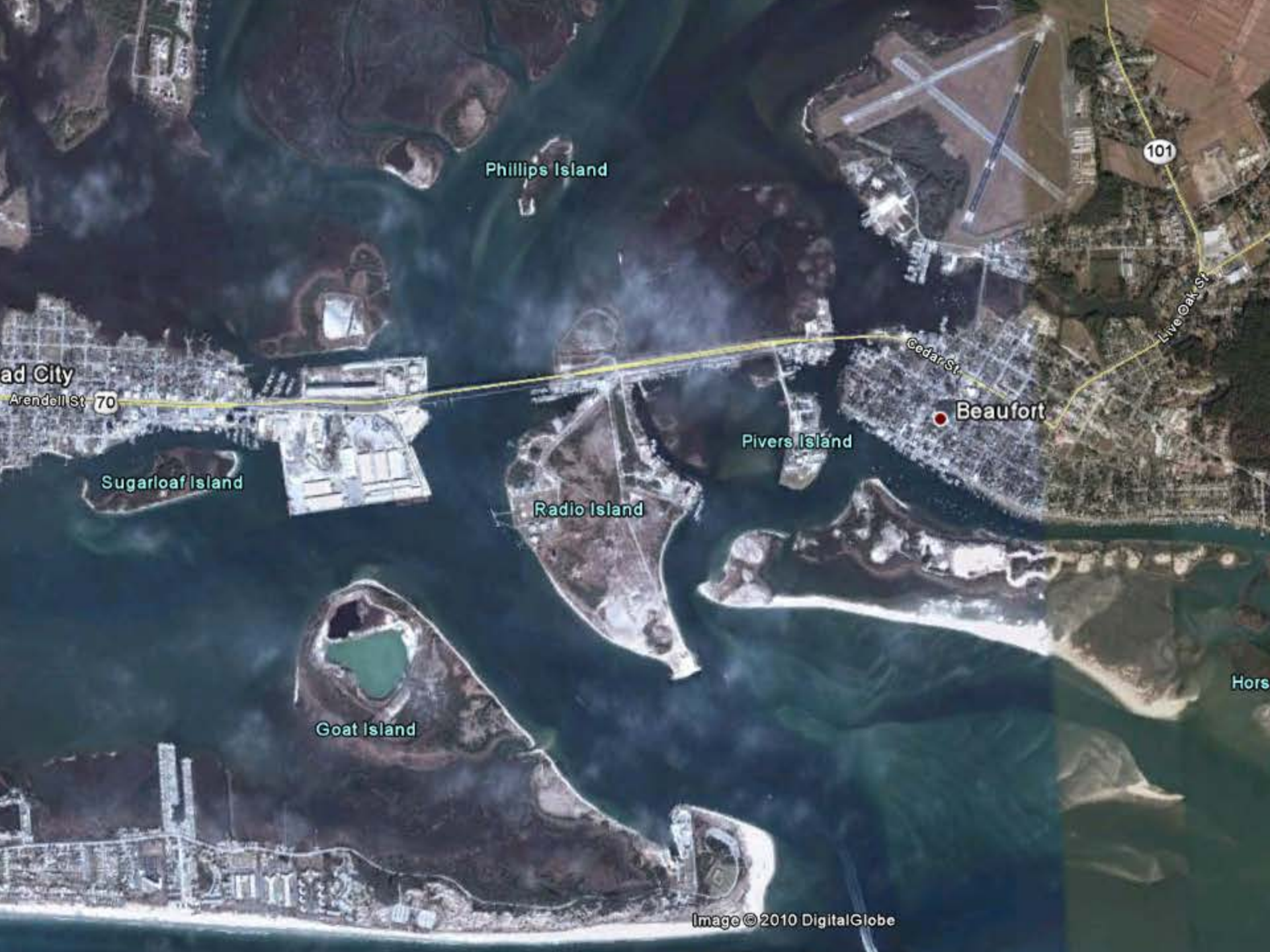
Phillips Island
101
Live Oak St
Cedar St
ad City
Arendell St
70
Beaufort
Pivers Island
Sugarloaf Island
Radio Island
Goat Island
Hors
Image © 2010 DigitalGlobe